



Liquid waste management



 GPS Map Camera

Jalna, Maharashtra, India
Unnamed Road, Deomurti, Jalna, Maharashtra 431203, India
Lat 19.84856°
Long 75.932715°
12/09/23 04:05 PM GMT +05:30





 GPS Map Camera



Jalna, Maharashtra, India
Unnamed Road, Deomurti, Jalna, Maharashtra 431203, India
Lat 19.84856°
Long 75.932715°
12/09/23 04:06 PM GMT +05:30



 **GPS Map Camera**



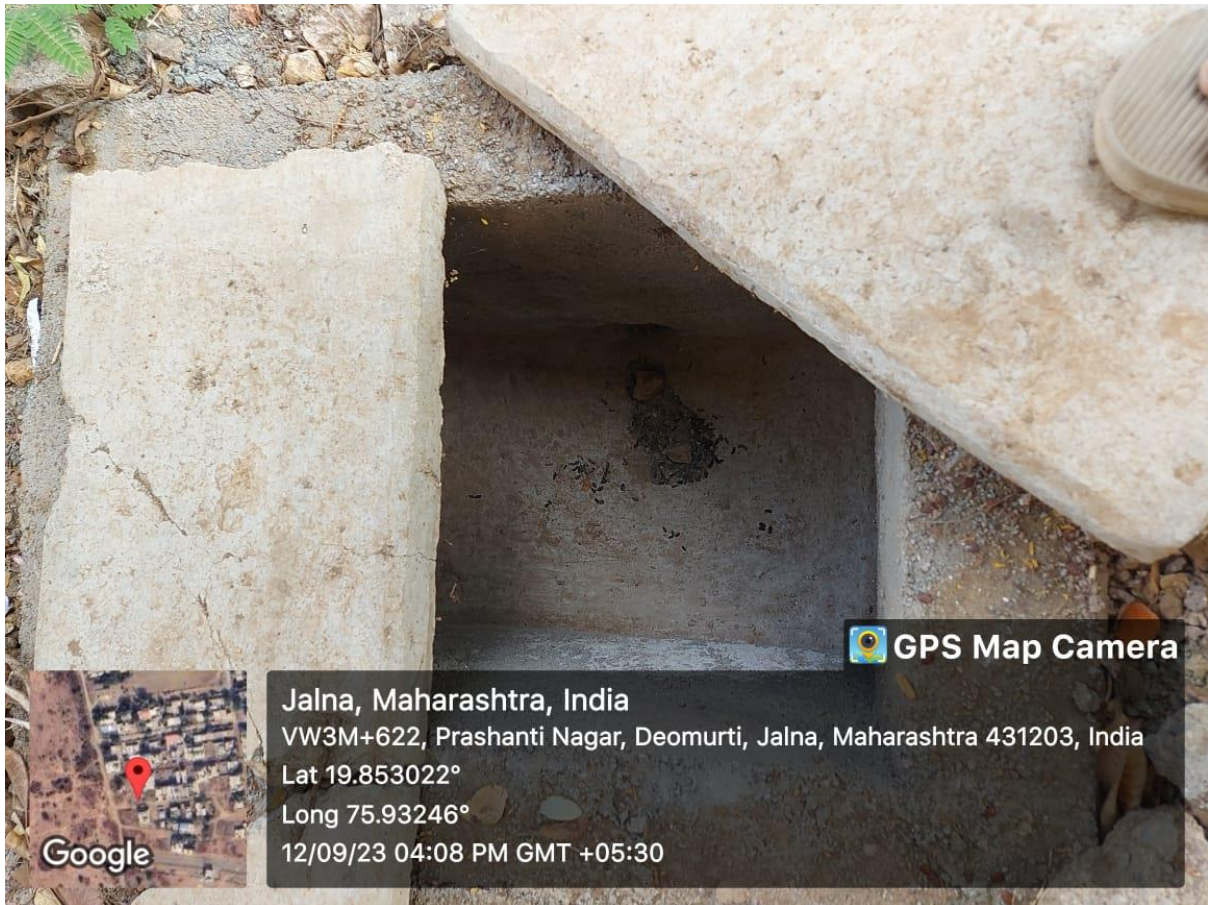
Jalna, Maharashtra, India


VW3M+622, Prashanti Nagar, Deomurti, Jalna, Maharashtra 431203, India

Lat 19.853106°

Long 75.932636°

12/09/23 04:06 PM GMT +05:30



 **GPS Map Camera**

Jalna, Maharashtra, India

VW3M+622, Prashanti Nagar, Deomurti, Jalna, Maharashtra 431203, India


Lat 19.853022°

Long 75.93246°

12/09/23 04:08 PM GMT +05:30

 Google



 GPS Map Camera



Jalna, Maharashtra, India


VW3M+622, Prashanti Nagar, Deomurti, Jalna, Maharashtra 431203, India

Lat 19.853019°

Long 75.932486°

12/09/23 04:08 PM GMT +05:30



 GPS Map Camera



Jalna, Maharashtra, India

VW3M+622, Prashanti Nagar, Deomurti, Jalna, Maharashtra 431203, India

Lat 19.853084°

Long 75.932569°

12/09/23 04:09 PM GMT +05:30

